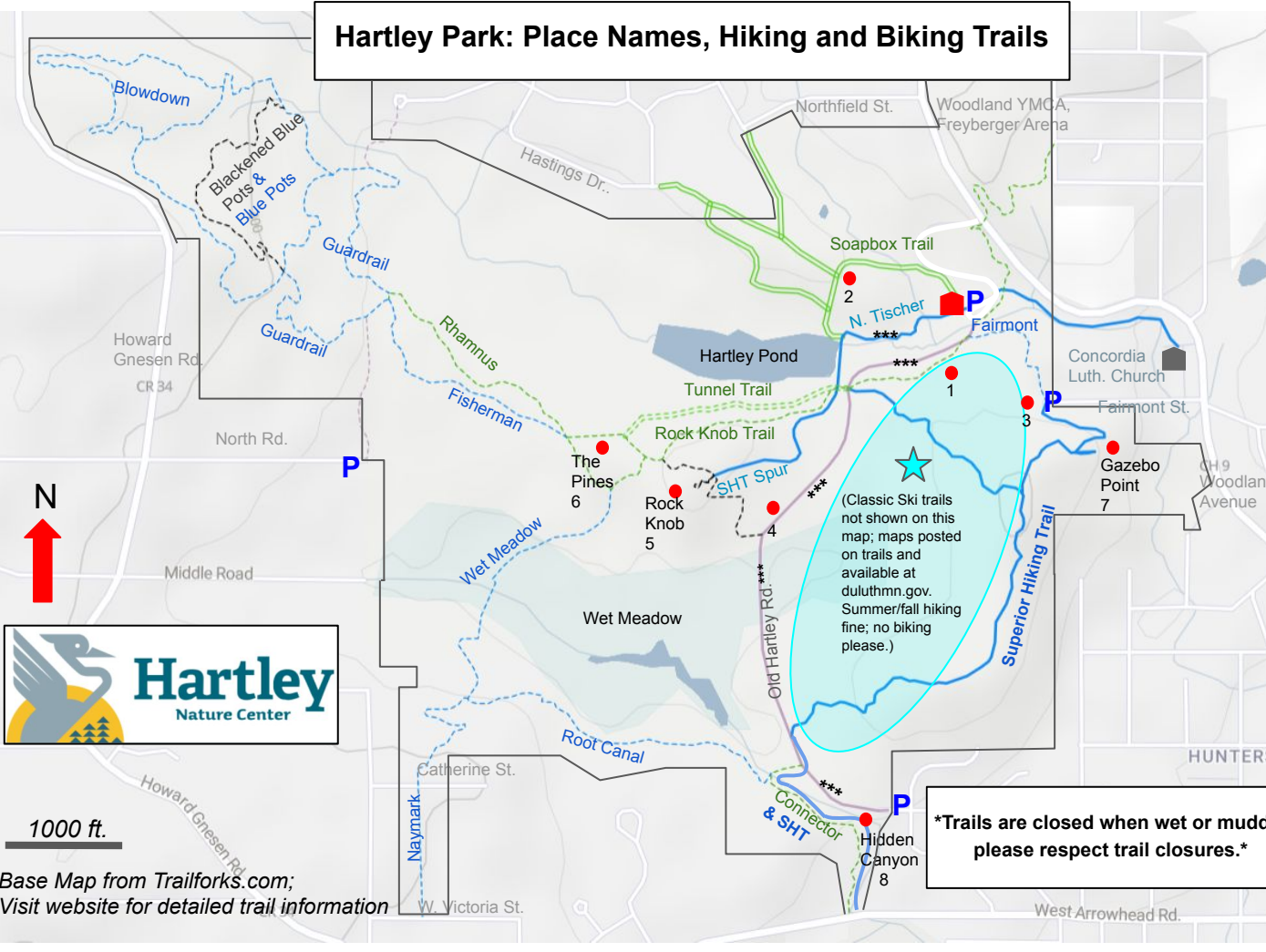


Hartley Park: Place Names, Hiking and Biking Trails



- Legend**
- Nature Center
 - Parking **P**
 - Park Boundary
 - Accessible Trail Section***

- Multi-Use Trails**
(Mtn.Bike/Hike/Snowshoe)
- easy
 - moderate
 - difficult
 - connector
 - Old Hartley Rd. (OHR)***
 - Soapbox Trails

- Superior Hiking Trail (SHT)**
(Hike/Snowshoe only)
-

- Classic Ski Trails Area**
-

- Points of Interest**
- - 1. Carolyn Pond
 - 2. Soapbox Hill
 - 3. Fairmont Pond
 - 4. Root Cellar
 - 5. Rock Knob
 - 6. The Pines
 - 7. Gazebo Point
 - 8. Hidden Canyon



N

Hartley
Nature Center

1000 ft.

Base Map from Trailforks.com;
Visit website for detailed trail information

Trails are closed when wet or muddy; please respect trail closures.

Hiking from the Nature Center to...	Distance (miles)
Pond 	0.2
Top of Soapbox	0.25
Soapbox Loop	0.5
The Pines (OHR to Tunnel Trail)	0.5
Root Cellar via OHR	0.5
Rock Knob	0.6
Rock Knob, Wet Meadow, Root Canal, OHR Loop	~2.6
Gazebo Point via Fairmont (one-way)	0.4
Small Gazebo Pt. Loop (Fairmont up, SHT back)	1.1
Big Gazebo Pt. Loop (Fairmont up, SHT extended and OHR back)	2.0
South End of OHR 	~1.0
Fairmont Pond	.2
Carolyn Pond	.2
Guardrail Loop	~4.0

Short Hikes (From the Nature Center)

- POND LOOP (.25 Miles): Hike along N. Tischer Creek to Hartley Pond and back to the nature center via Old Hartley Rd. This trail will give you a chance to walk next to Tischer Creek and to see Hartley Pond. It is perfect for a short stroll
- SOAPBOX LOOP (.5 Miles): Follow N. Tischer Creek to the pond and then go north up to Soapbox Knoll; come back down the old racetrack pavement (now being overgrown by grasses and plants).

Intermediate Hikes (From the Nature Center)

- ROCK KNOB (.6 Miles one-way): Take OHR to the pond; hop on the Rock Knob multi-use trail; take the first SHT spur to the left. The Rock Knob hike is a favorite here and will give you an excellent vista of the area including Lake Superior on a clear day.
- GAZEBO POINT (.4 Miles one-way): Gazebo point provides another great vista. Start at the yellow gates in the parking lot. Take OHR to the Fairmont Trail; At the Fairmont St. parking lot take the Gazebo Point Trail through a gorgeous maple forest and then follow the trail up to Gazebo Pt.

Long Hikes (From the Nature Center)

- GAZEBO POINT & SHT LOOP (2 Miles): Extend the Gazebo Pt. hike described above: instead of backtracking from Gazebo Pt., follow the SHT along Hunters Ridge to Old Hartley Rd. and back to the Nature Center. For a shorter option take the SHT to the pond (1.1 Miles)
- MULTI-USE LOOP (4 Miles): Venture out on the multi-use trails to the Guardrail Loop. You will be rewarded with a mixed hardwood forest and many vernal pools in the spring and summer.
- WET MEADOW LOOP (2.6 Miles): Take OHR to the Root Canal Trail; Continue on the Wet Meadow Trail to the Pines; Take Tunnel trail to OHR; and OHR to the nature center

Other Information

- Trails are closed when wet or muddy; please respect trail closures - check www.coggs.com for trail status
- Please keep dogs leashed and pick up after your pet
- Fishing is allowed in Hartley Pond with a valid MN fishing license

